

Annual Vehicle Pass


An annual vehicle pass is available for the conservation areas in Central Lake Ontario Conservation's watershed. All pass proceeds assist with the maintenance of the conservation areas for your enjoyment.

The pass covers conservation area parking fees and general admission for a period of one year from date of issue. It does not include general admission to special events such as the Purple Woods Maple Syrup Festival.

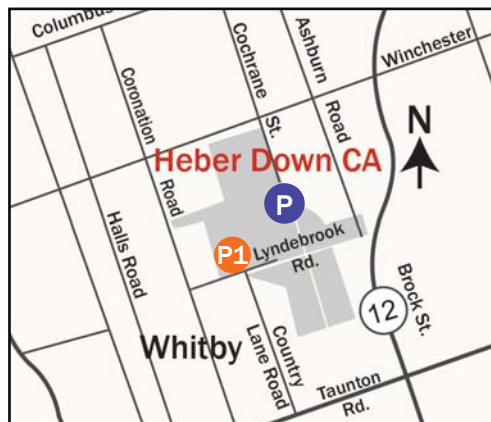
Passes may be purchased online at www.cloca.com or by calling the Authority Office at (905) 579-0411.

Discover:

Lynde Shores C.A.
Heber Down C.A.
Enniskillen C.A.
Long Sault C.A.
Stephen's Gulch C.A.
Crow's Pass C.A.
Bowmanville/Westside Marshes C.A.
Purple Woods C.A.



Parking



P Main Entrance: 5000 Cochrane St. Whitby

P1 Seasonal Entrance: 500 Lyndebrook Rd., Whitby
(Open May to Thanksgiving)

Heber Down Conservation Area

Heber Down Conservation Area is a complex mosaic of plant and animal communities. Situated on 687 acres of valley lands, dry uplands, and wet woodlands, Heber Down is helping to preserve a part of the natural beauty of the CLOCA watershed. Close to the city yet country quiet, the area offers an abundance of activities for the outdoor enthusiast. Nature walks, picnicking, and fishing await the recreation-minded. If only wishing to spend a lazy day in a natural setting, follow in the steps of previous visitors from all around who have relaxed in the peace and comfort of this beautiful area.

Central Lake Ontario Conservation

Healthy Watersheds for Today and Tomorrow

The Central Lake Ontario Conservation Authority was established in 1958. It was formed by the Government of Ontario at the request of the municipalities located within the areas of jurisdiction. Member Municipalities include: Cities of Oshawa and Pickering, Towns of Ajax and Whitby, Municipality of Clarington, Townships of Scugog and Uxbridge.



Working In Partnership



100 Whiting Avenue, Oshawa, ON L1H 3T3
(905) 579-0411 www.cloca.com mail@cloca.com

Heber Down CONSERVATION AREA

Central Lake Ontario Conservation



Trail Map

Heber Down Conservation Area

Enjoy your outing and remember:



Protect nature by staying on the trails, obey all trail signs, leave flowers and plants for others to enjoy.



"Take nothing but pictures and leave nothing but footprints" Do not litter. Heber Down C.A. is a garbage free area. Please take any refuse home with you.



All pets must be on a leash of no more than 2 metres in length.

"Remember to stoop & scoop!"



HWY #1

Cochrane St.

Town of Whitby
Off Leash
Dog Park

Whitby
Aero Modellers

Devil's Den
Pond



Whitby

Lyndbrook
Road

County
Lane Road

Legend



Washrooms



Parking (Pay & Display)



Seasonal Parking
(Pay & Display - May to Nov.)



Visitor Information



Picnic Shelter
(Reservations Accepted)



Fishing Platform




Nature Viewing



Picnic Area



Covered Rest Area



Springbanks Trail - 2.2km



Devil's Den Trail - 2.5km




Railway Trail - 3km



Maple Leaf Trail - 750m
(Accessible)



Iroquois Trail - 2.3km
(Town of Whitby)



Conservation Road



Bridge



Staircase

To Cullen Centrl Park

